

Student name(s):

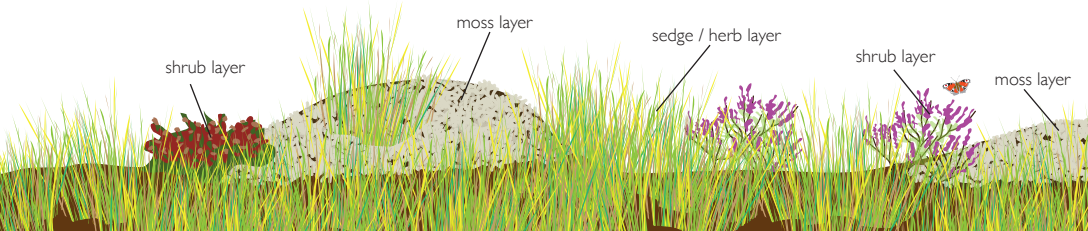
Class:

School:

Survey date:

Site name:

Site location:



Total Score:
(A+B+C)

/10

A VEGETATION


Total score A:
(sum of A1 to A3)

/6

A1 How many different **plants** can you see?

Positive indicator plants:
(tick those present)

Low: 0-2	0
Medium: 3-4	1
High: 5+	2



Moss layer:
 Non-crustose lichens
 Sphagnum mosses

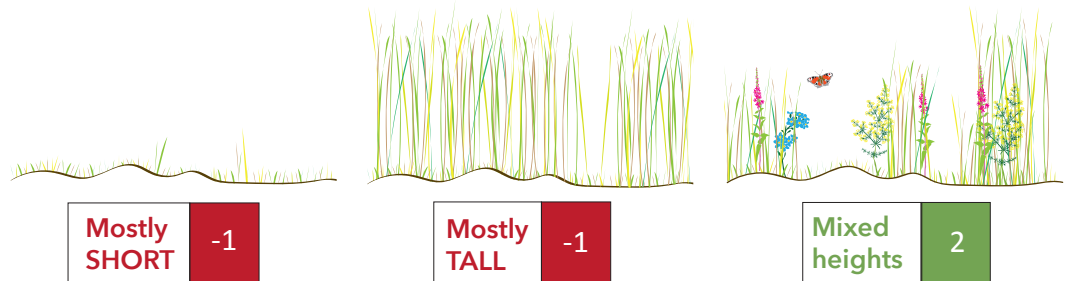
Shrub layer:
 Heather Bilberry Bog myrtle

Sedge/herb layer:
 Bog cotton
 Sundews

A2 Can you see positive indicator flowers with every step you take?

No		0
Yes		2

A3 Are the flowers **MOSTLY tall** or **short** around where you are standing or is there a **good mix of heights**?
(this is the vegetation structure)



B HYDROLOGY

Total score B:

/2

B1a Is the ground wet all around you?



No	0
Yes	1

B1b Are there any man-made drains present?

Yes	-1
No	1

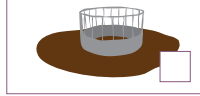


C1 Does the field **look damaged** in any way?

✓ Yes	-1
✗ No	0

Damaging activities:

Damage from supplementary feeding



Dumping



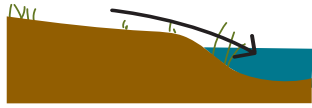
Quarrying



Burning



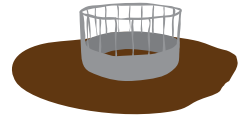
C2 Do you see any mud or pollutants flowing into rivers or streams?



✓ Yes	-2	✗ No	0
-------	----	------	---

C3 Do you see any bare soil & erosion?

✓ Yes	-2	✗ No	1
-------	----	------	---




C4 Are there any **non-native (alien)** invasive species in the field?

✓ Yes	-1
✗ No	0

Non-native invasive species:
(tick if present)

- Rhododendron
- Japanese Knotweed
- Self-sown conifers
- Other alien species



C5 Has any **turf-cutting** taken place this year?

✓ Yes	-2	✗ No	1
-------	----	------	---



Any comments? What would you recommend for this field?

